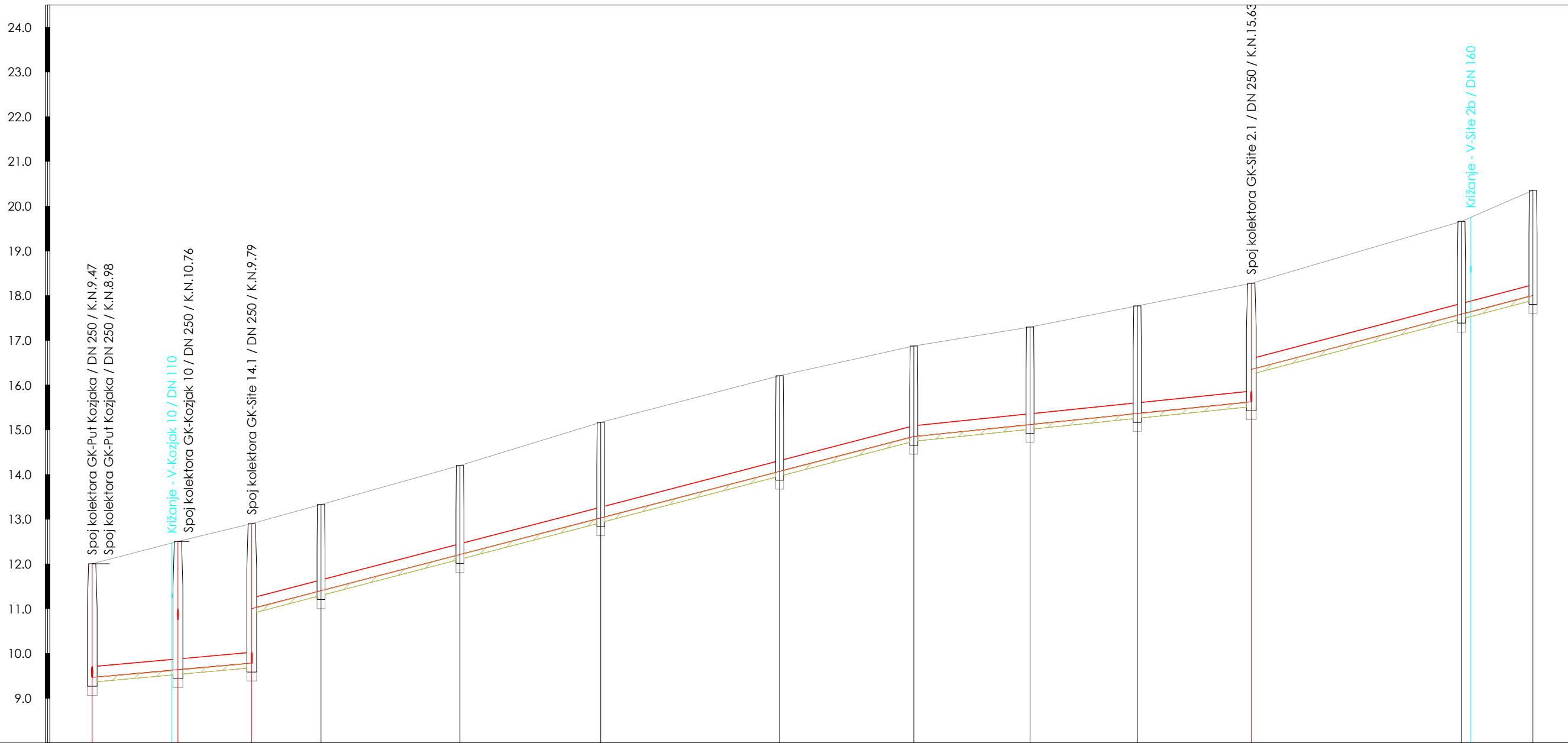
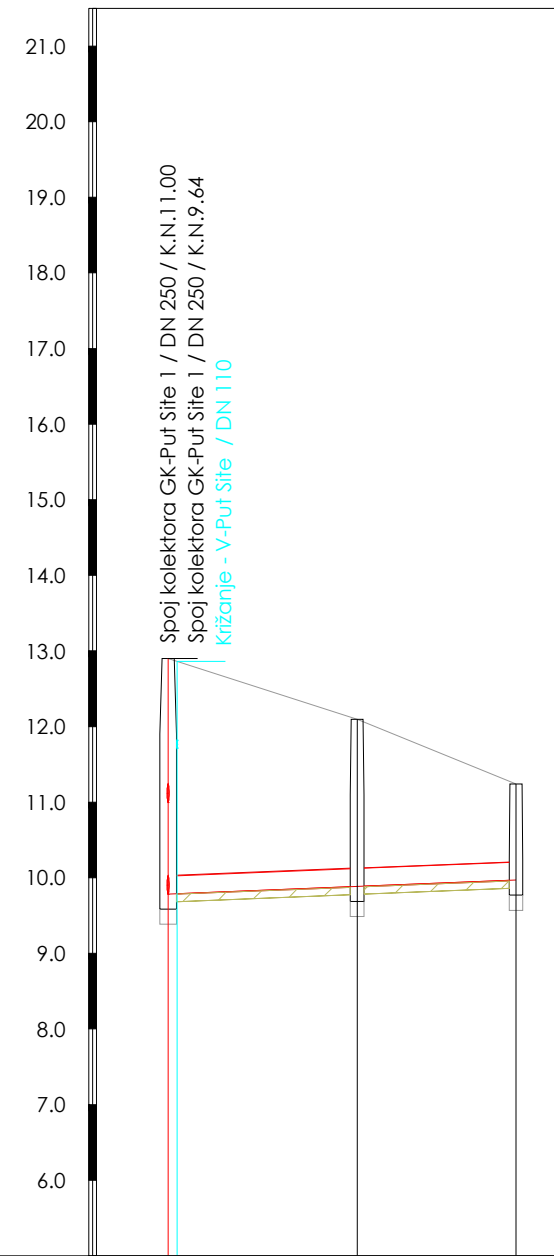


GK- Put Site 1



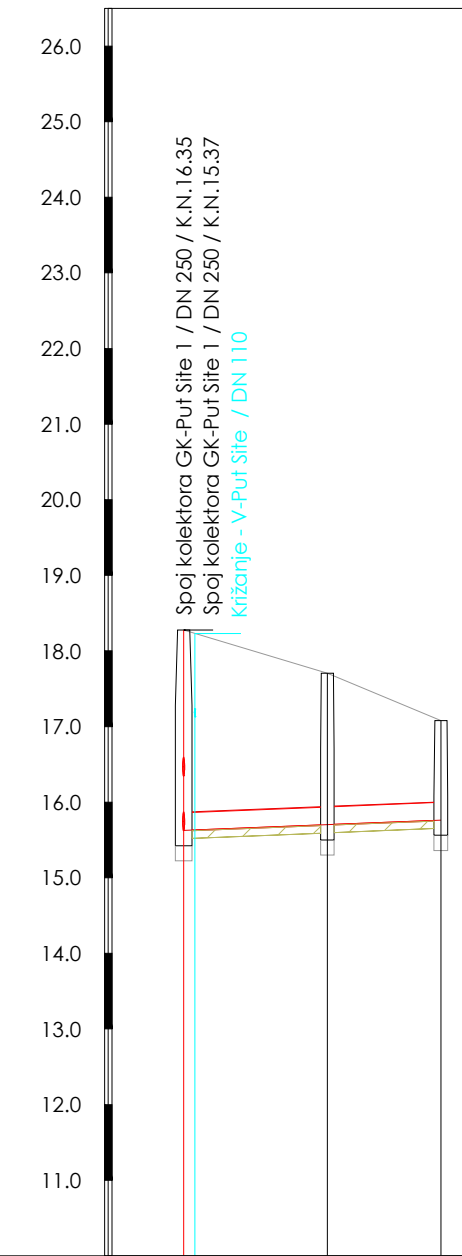
OZNAKA I RAZMAK ČVOROVA	k410	19.18	k462	16.50	k461	15.50	k460	31.08	k459	31.50	k458	40.00	k457	30.00	k456	26.00	k455	24.00	k454	25.50	k453	47.00	k452	16.00	k451
MATERIJAL I UNUTARNJI PROFIL CIJEVI																									
NAGIB NIVELETE		9.0 ‰						26.0 ‰																	
OPIS OKNA	PE01000		PE01000		PE01000		PE0800		PE0800		PE0800		PE0800		PE0800		PE0800		PE0800		PE01000		PE0800		PE0800
KOTA TERENA [m n.m.]	12.01		12.51		12.90		13.33		14.20		15.17		16.21		16.88		17.30		17.77		18.28		19.46		20.36
KOTA NIVELETE [m n.m.]	9.47		9.64		9.79		11.00		11.41		13.03		14.07		14.85		15.12		15.37		15.63		17.59		18.01
KOTA DNA ROVA [m n.m.]	9.36		9.53		9.68		11.30		12.11		12.92		13.96		14.74		15.01		15.26		15.52		17.48		17.90
DUBINA ISKOPA ROVA [m]	2.65		2.98		3.22		2.03		2.10		2.24		2.25		2.13		2.29		2.51		2.76		2.18		2.46
HORIZONTALNI KUT			180.35°		179.02°		179.99°		180.70°		179.76°		180.32°		178.26°		180.08°		179.42°		180.48°		180.98°		
VERTIKALNI KUT			0.00°		0.98°		-0.00°		-0.00°		-0.00°		0.00°		-0.00°		0.29°		0.00°		0.92°		0.00°		
STACIONAŽA TERENA	0+000.00		0+019.18		0+036.68		0+051.18		0+082.26		0+115.74		0+152.74		0+183.74		0+202.74		0+233.74		0+252.26		0+306.24		0+322.26

GK- Site 14.1



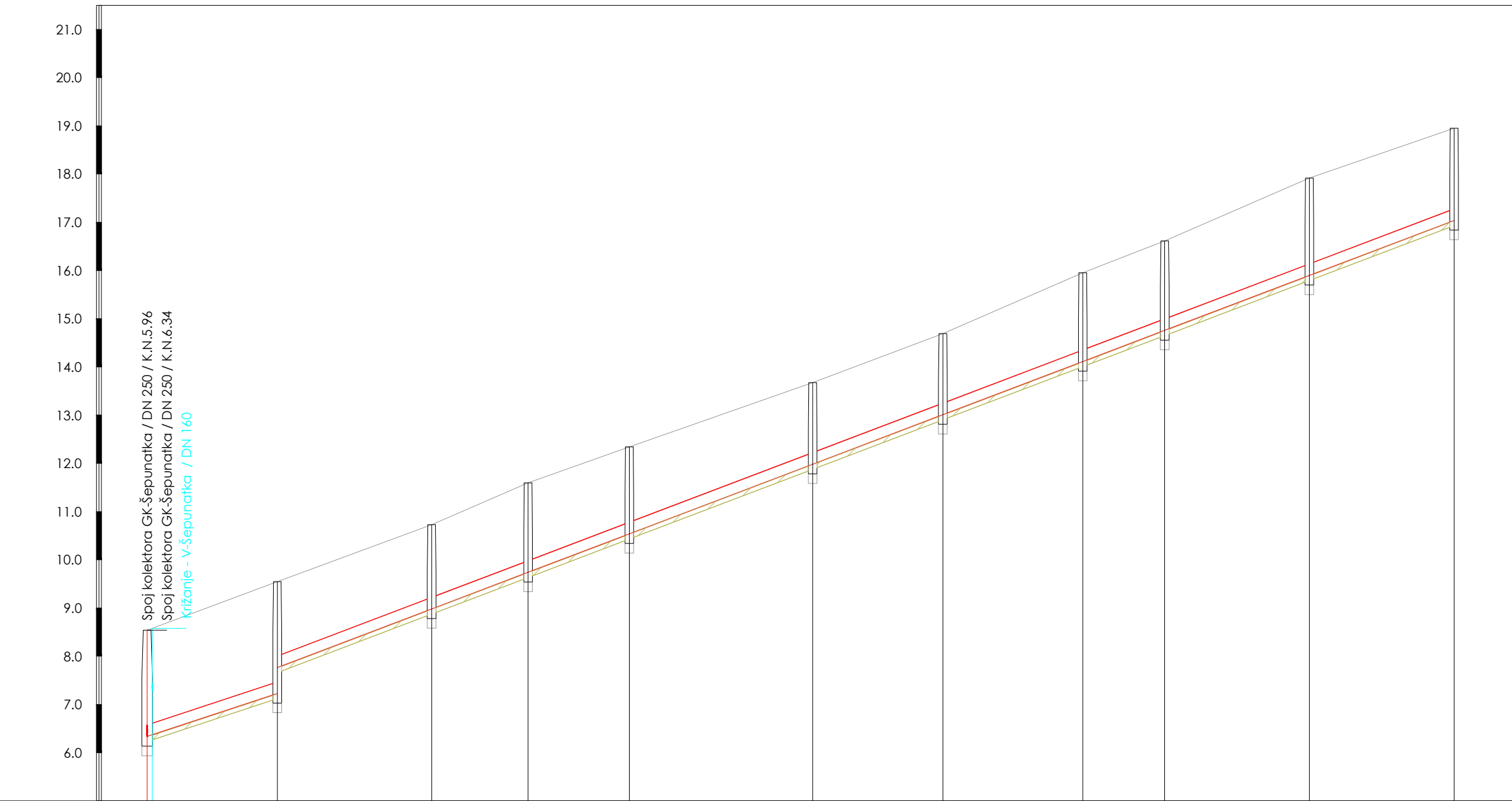
OZNAKA I RAZMAK ČVOROVA	k461	25.00	k466	21.00	k465
MATERIJAL I UNUTARNJI PROFIL CIJEVI			PVC 250mm		
NAGIB NIVELETE			4.0 ‰		
OPIS OKNA	PE01000		PE0800		PE0800
KOTA TERENA [m n.m.]	12.90		12.10		11.24
KOTA NIVELETE [m n.m.]	9.79		9.89		9.97
KOTA DNA ROVA [m n.m.]	9.68		9.78		9.86
DUBINA ISKOPA ROVA [m]	3.22		2.32		1.38
HORIZONTALNI KUT					
VERTIKALNI KUT					
STACIONAŽA TERENA	0+000.00		0+025.00		0+046.00

GK- Site 2.1



OZNAKA I RAZMAK ČVOROVA	k453	19.00	k464	15.00	k463
MATERIJAL I UNUTARNJI PROFIL CIJEVI			PVC 250mm		
NAGIB NIVELETE			4.0 ‰		
OPIS OKNA	PE01000		PE0800		PE0800
KOTA TERENA [m n.m.]	12.90		12.10		17.08
KOTA NIVELETE [m n.m.]	9.79		9.89		15.76
KOTA DNA ROVA [m n.m.]	15.52		15.60		15.66
DUBINA ISKOPA ROVA [m]	2.76		2.11		1.42
HORIZONTALNI KUT					
VERTIKALNI KUT					
STACIONAŽA TERENA	0+000.00		0+019.00		0+034.00

GK- Site 2



OZNAKA I RAZMAK ČVOROVA	k318	27.00	k366	32.00	k365	20.00	k364	21.00	k363	38.00	k362	27.00	k361	29.00	k360	17.00	k359	30.00	k358	30.00	k357
MATERIJAL I UNUTARNJI PROFIL CIJEVI																					
NAGIB NIVELETE		33.0 ‰																			
OPIS OKNA	PE01000		PE0800		PE0800		PE0800		PE0800		PE0800		PE0800		PE0800		PE0800		PE0800		PE0800
KOTA TERENA [m n.m.]	6.54		9.55		10.73		11.60		10.54		13.68		15.95		14.41		16.61		17.92		18.95
KOTA NIVELETE [m n.m.]	6.34		7.23		8.98		9.74		10.43		11.98		13.01		14.11		14.76		15.90		17.04
KOTA DNA ROVA [m n.m.]	6.23		7.12		8.87		9.63		10.43		11.88		12.90		14.00		14.65		15.79		16.93
DUBINA ISKOPA ROVA [m]	2.31		2.42		1.85		1.96		1.91		1.80		1.79		1.95		1.96		2.13		2.02
HORIZONTALNI KUT			181.47°		179.83°		180.43°		180.12°		180.31°		180.98°		179.91°		180.32°		180.32°		
VERTIKALNI KUT			0.29°		-0.00°		0.00°		-0.00°		0.00°		0.00°		0.00°		0.00°		0.00°		
STACIONAŽA TERENA	0+000.00		0+027.00		0+059.00		0+079.00		0+100.00		0+138.00		0+165.00		0+194.00		0+211.00		0+241.00		0+271.00

UZDUŽNI PROFILI  
GK-Put Site 1, GK-Site 14.1, GK-Site 2.1, GK-Site 2  
MJ 1: 1000/100